



BOULDER
CREEK



KINGEDWARD STREET

MIXED USE/ HIGH DENSITY RESIDENTIAL

GIBBONS ROAD

STORM
POND

FUTURE PARK

STREET A

STREET D

CLEAVER ROAD

STREET B

STREET C

STREET E




STREET F

FUTURE PARK

BECKER STREET

STREET G

FUTURE PARK

-  LOW DENSITY RESIDENTIAL
-  LOW/ MEDIUM DENSITY RESIDENTIAL
-  MEDIUM DENSITY RESIDENTIAL

SITE PLAN

Site plan is artist's concept. Lot dimensions are approximate and depend on final survey. Landscape areas and planting are concept only and may vary from finished landscape.



Experience. The Difference.™